




















LEGENDA

-  autostrada, tangenziale
-  strada importante
-  strada secondaria
-  strada non asfaltata
-  strada sconnessa
-  strada in costruzione, sottopasso
-  sentiero
-  pista ciclabile
-  percorso in zona pedonale
-  ferrovia, tranvia
-  percorso principale

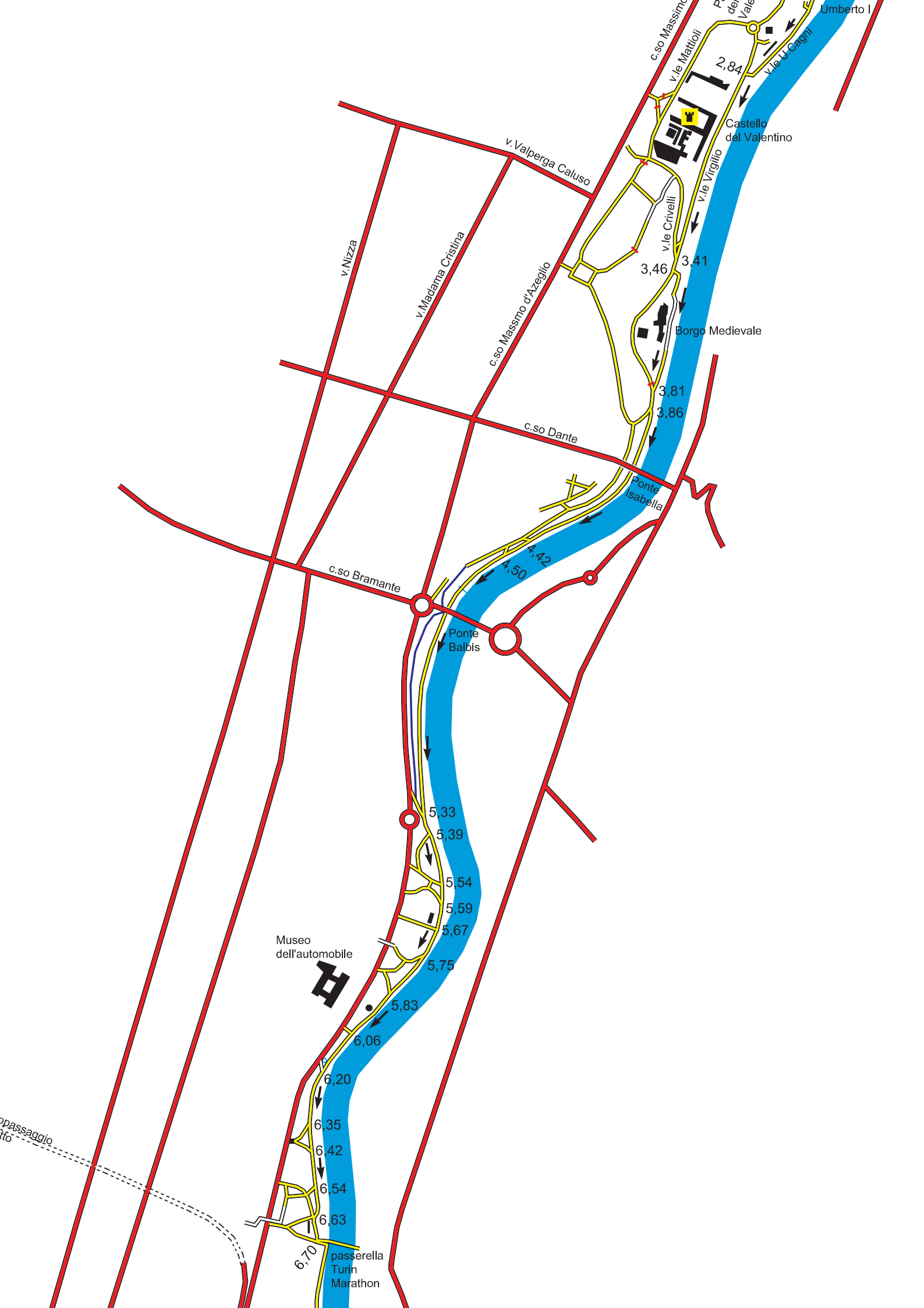
-  parcheggio
-  punto informazioni
-  fontana (anche non potabile)
-  castello
-  campo di calcio
-  chiesa
-  pilone
-  cimitero
-  altitudine

Scala

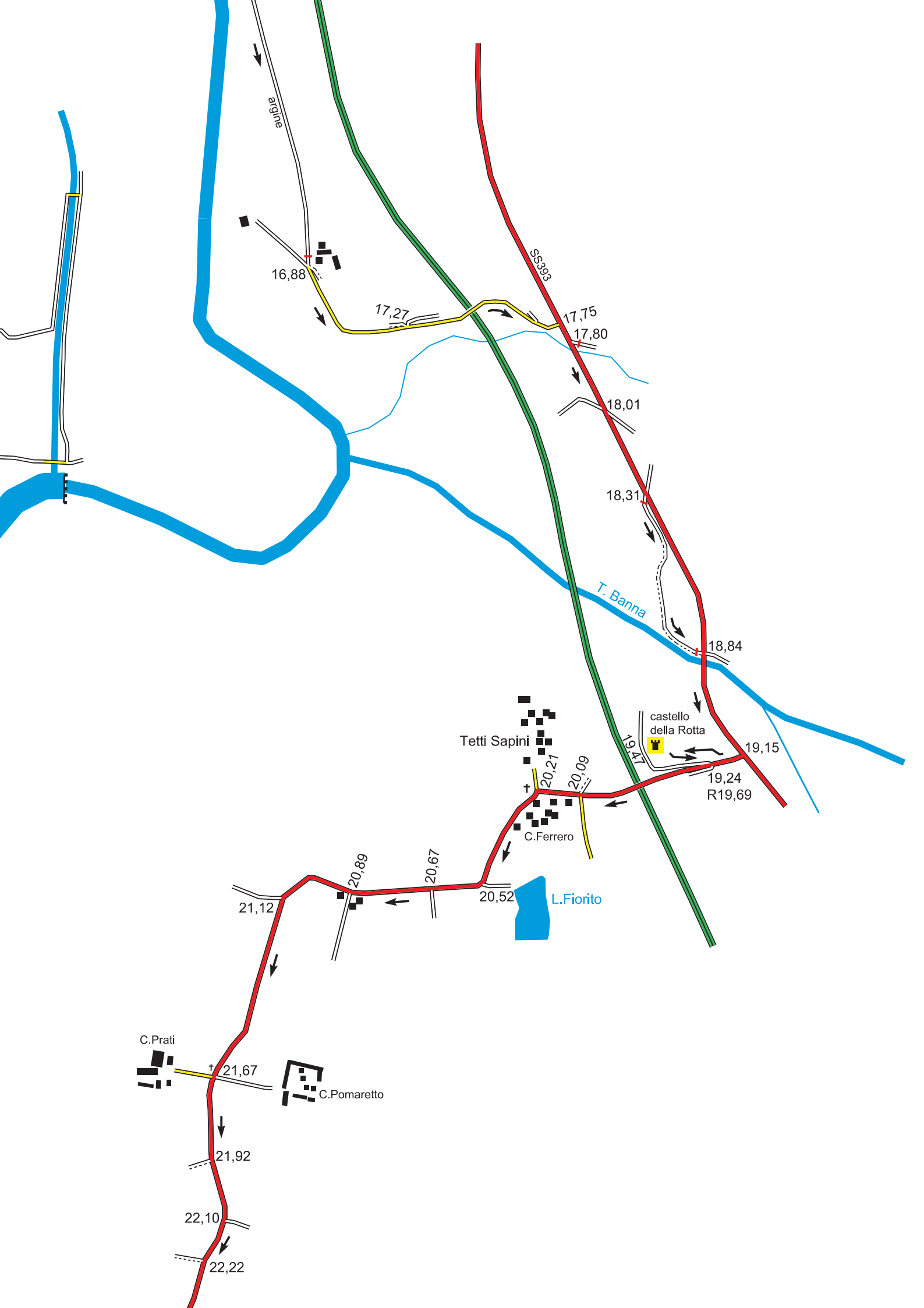


TORINO - SAVONA tappa 1:
Torino - Belvedere Langhe
Aggiornamento: 22-09-2012

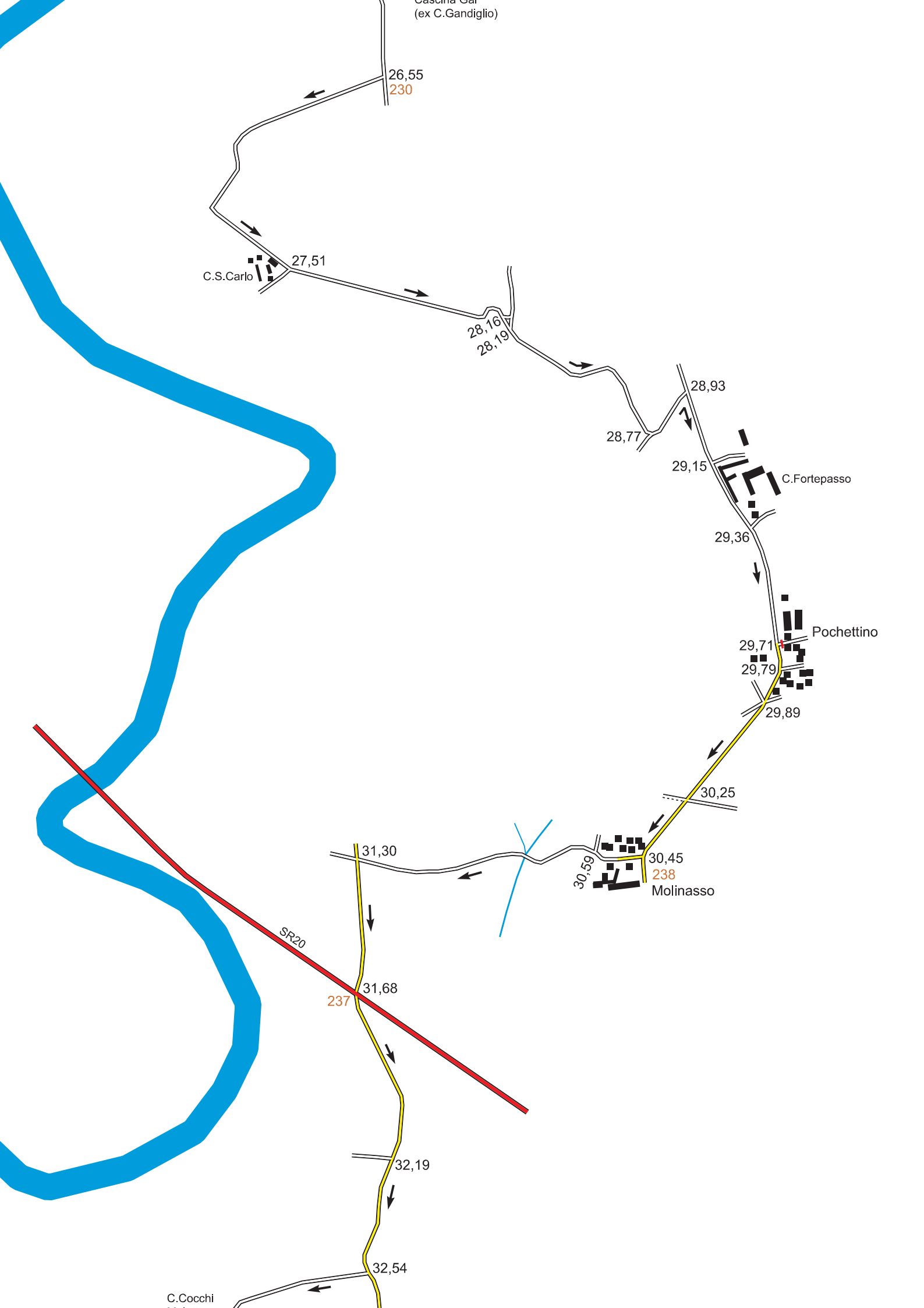












Cascina Gar
(ex C. Gandiglio)

26,55
230

C.S. Carlo

27,51

28,16
28,19

28,77
28,93

29,15
C. Fortepasso

29,36

Pochettino

29,71
29,79

29,89

30,25

30,45
238
Molinasso

30,59

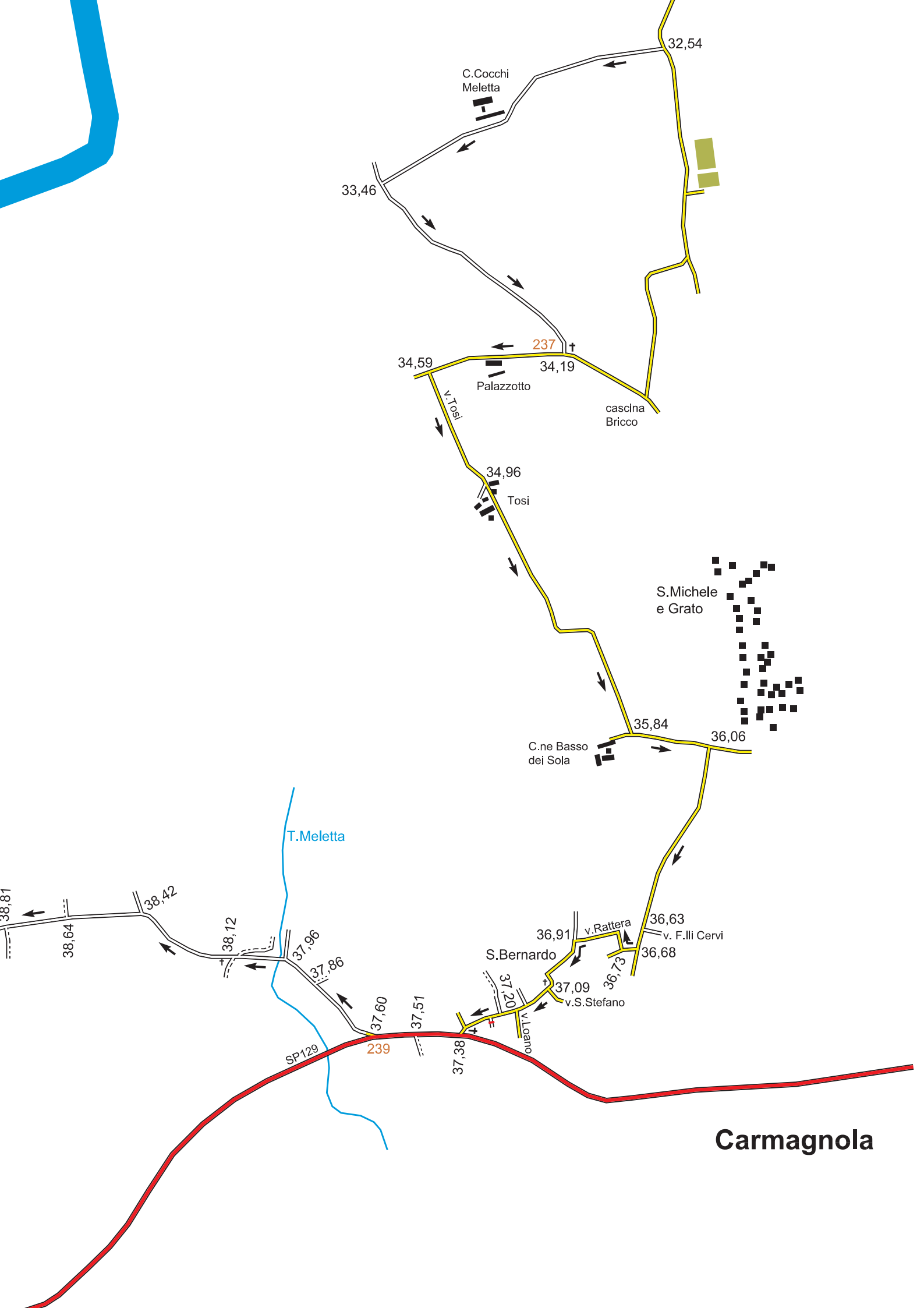
31,30

SR20
237
31,68

32,19

32,54

C. Cocchi



C. Cocchi Meletta

33,46

32,54

237

34,59

34,19

Palazzotto

cascina Bricco

v. Tosi

34,96

Tosi

S. Michele e Grato

35,84

36,06

C. ne Basso dei Sola

T. Meletta

38,81

38,64

38,42

38,12

37,96

37,86

37,60

239

37,51

37,38

37,20

S. Bernardo

36,91

v. Rattera

36,63

v. F.lli Cervi

36,68

36,73

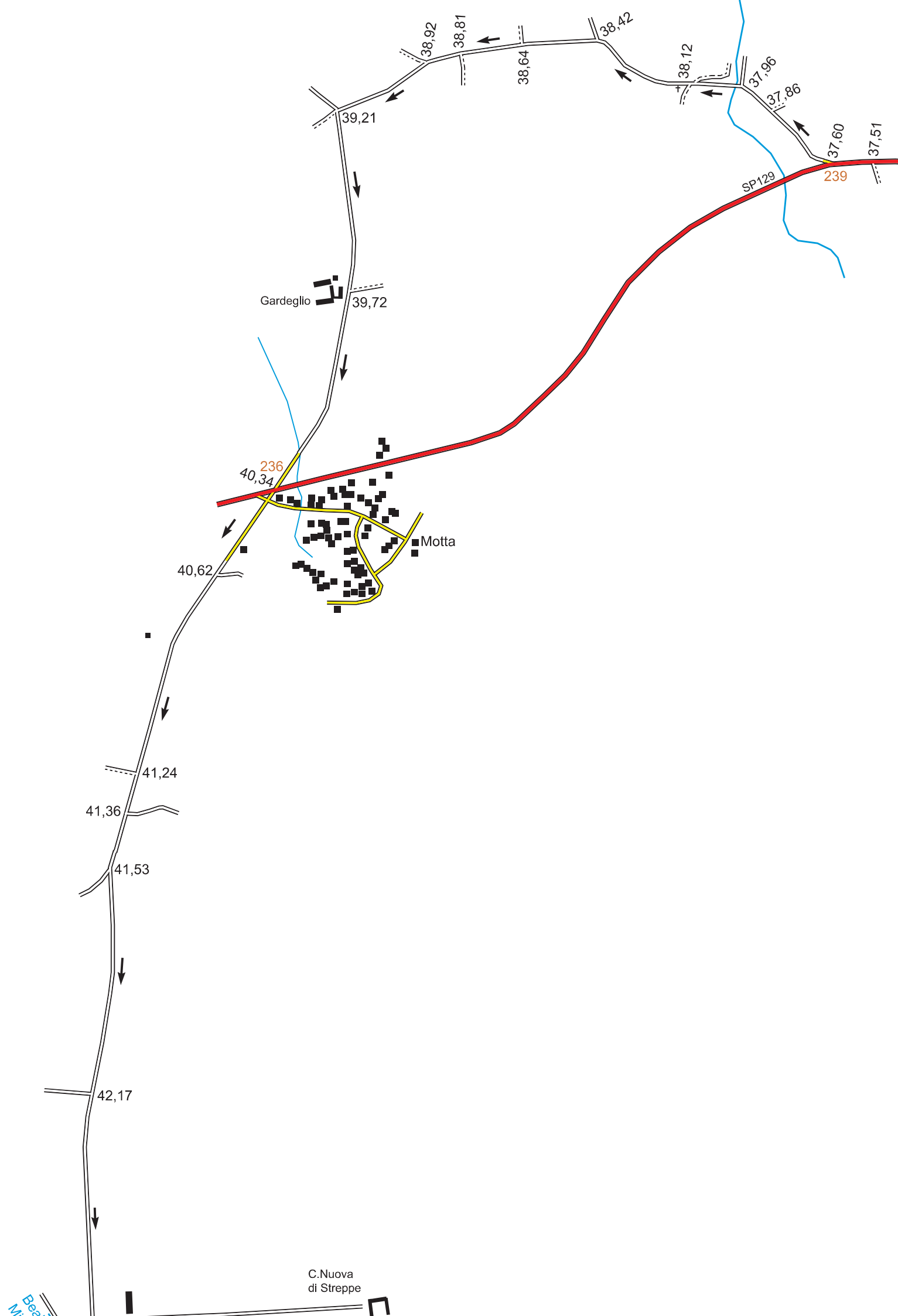
v. S. Stefano

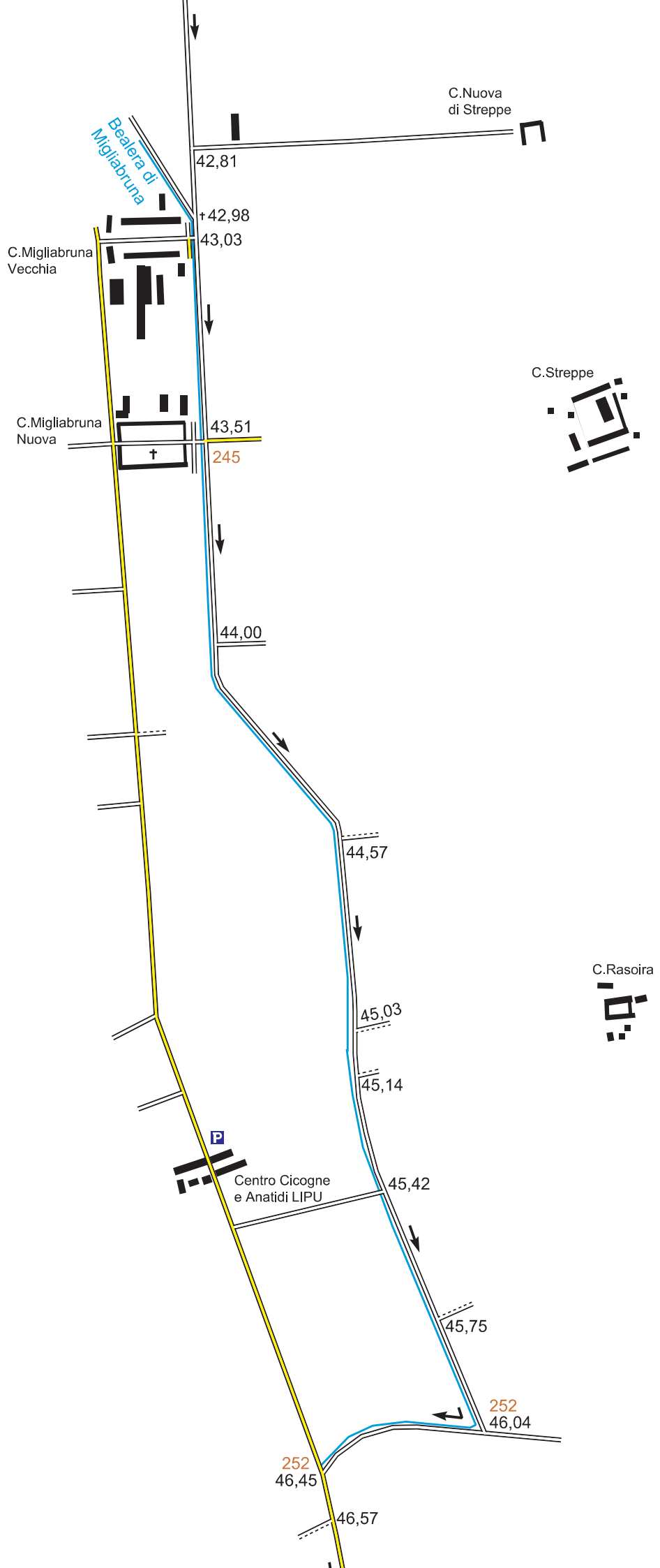
37,09

v. Loano

SP129

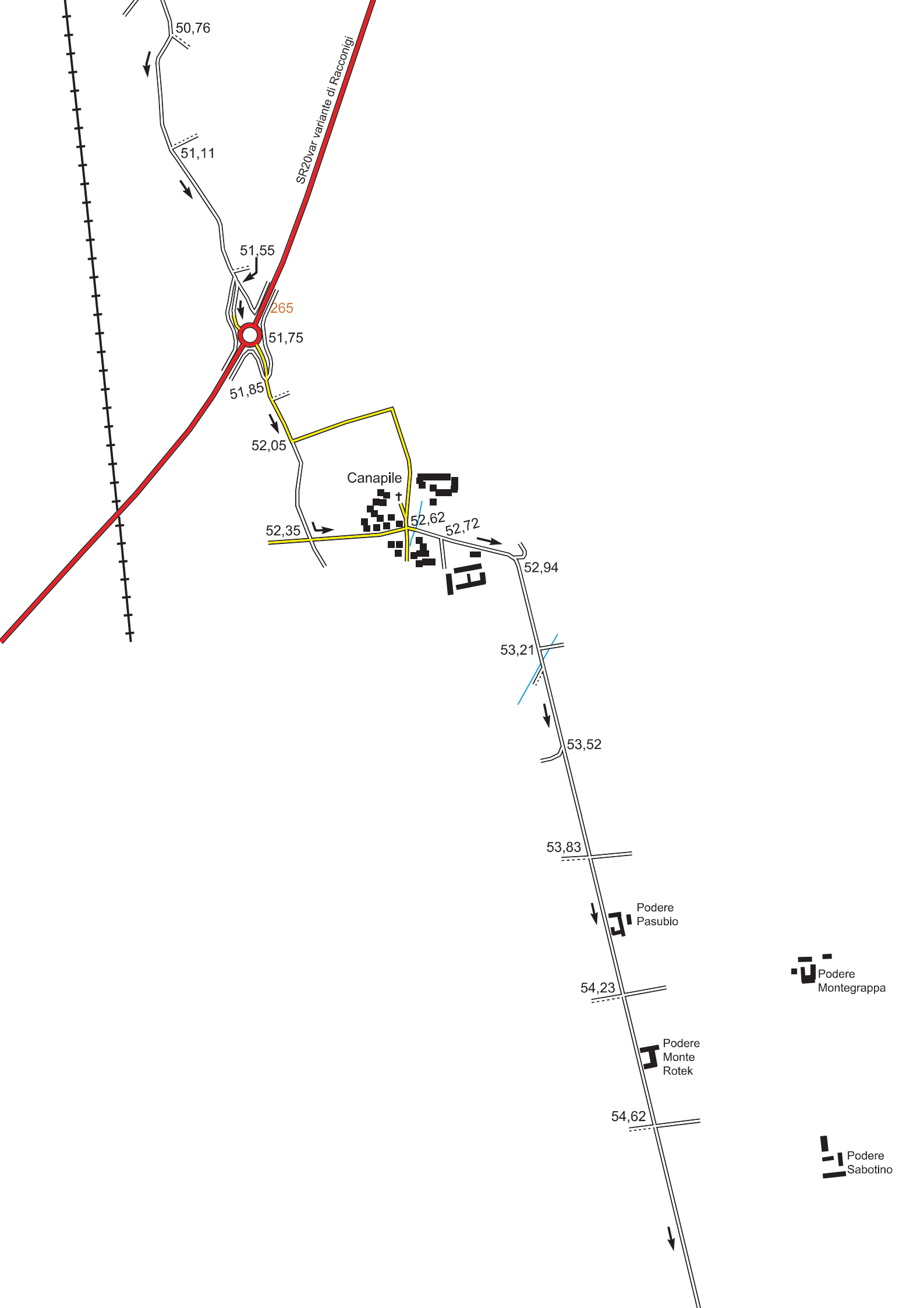
Carmagnola

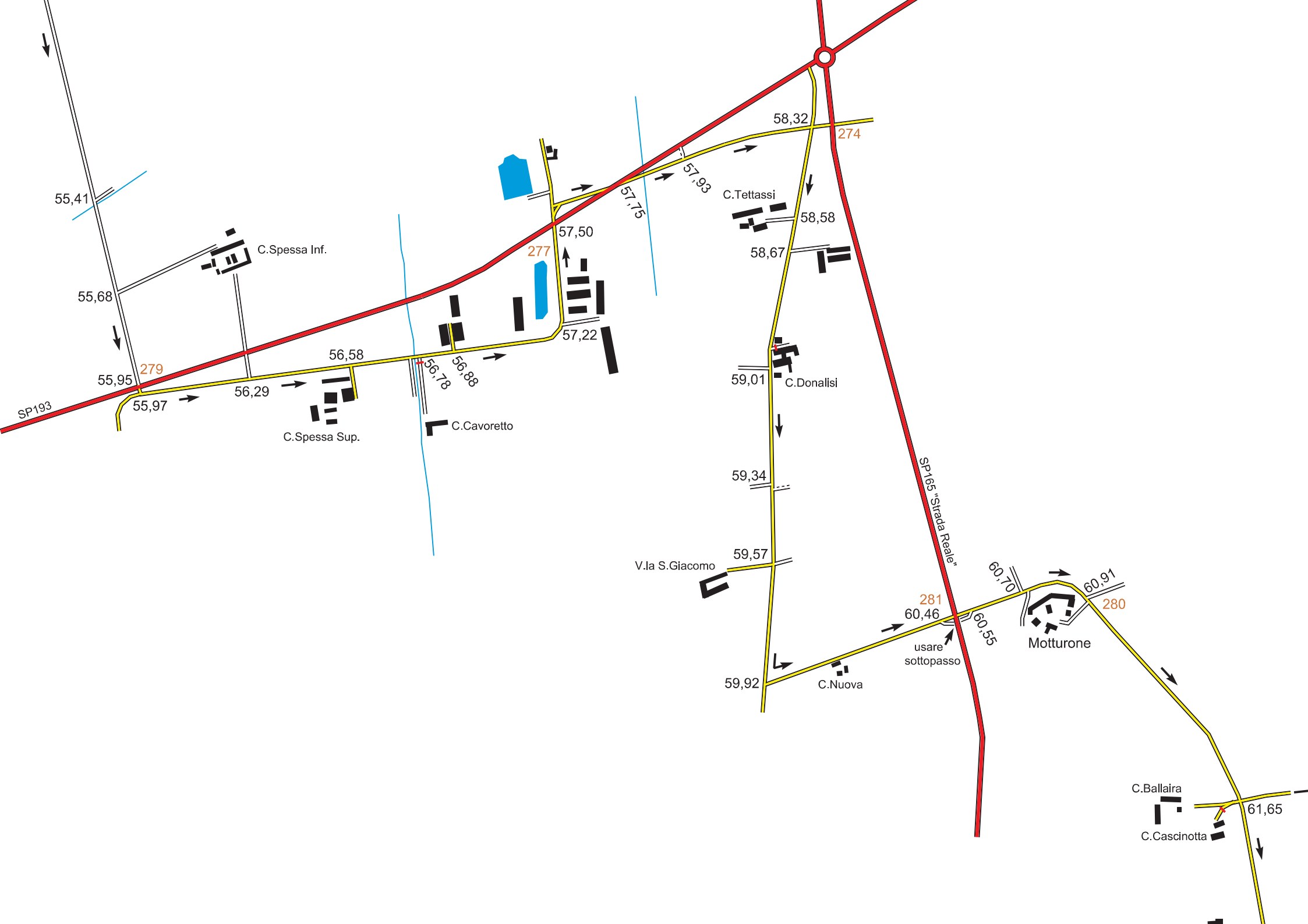






Racconigi





C.Ballaira → Colombani

C.Cascinotta

61,65

C.Ranghiso

62,03

62,38

62,44 284

Madonna del Pilone
via Donatori del Sangue

62,67

62,95 → cimitero

62,85

63,14

SP48

63,38

63,90

63,98

C.Regina

64,05

C.Panero

64,17

C.Gatti

64,39

C.Valle di Sotto

64,55 293

287

65,04

Bonini

65,26

65,56

65,94 290

66,49

66,10

C.Teitot

